


Plot - Y

Book No - 2

Page - No - 1186, 88

(2)



WEST BENGAL

25AA 444622

Plly Plly 4 15

GNP 180-00

only 14-00

170-00

Rated 9-7-88



2-11-88

1930

07245

10418A



अन्वित्कण पश्चिम बंगाल WEST BENGAL

0 161562

Issued under Date in the
 and of W.B. Act 1986
 and State under the Indian
 Stamp Act 1899 Subsequently
 amended Schedule I. B.
 No. 16-10

North 24 Parganas

27 JUN 2008 23 MAY 2008

THIS DEED OF CONVEYANCE made on this 23rd day of May Two
 Thousand and eight

A 42339.00
 B 7.00
 H 28.00
 Mb 4.00
 42378.00

49000 RS + 24120 L
 Double stamp duty of Rs. 23808
 7.64 10890, 10890
 10890, 10890
 26/6/08

25000
 20.50
 270.00

North 24 Parganas
 27-6-08

1057

2nd

15/05/08

S. Madaan
BANKING CUSTOMER SERVICES
Associate, Bureau Chief

Recd-15-1

Ameyasree

26-15024

3231

Received the Registration No. A.R.P. No. 230 of 15-05-08
of the Government of Karnataka



Amal Chakraborty

Amal Chakraborty
Flat No. 11, Block No. 8
Kashiba - 560075
Bangalore - North 24 Parganas
District - North 24 Parganas
West Bengal

2802

Amal Chakraborty
Flat Abaninagar

Amal Chakraborty

Registered under
North 24 Parganas
A.R.P. No. 230
23 MAY 2008

2803

Amal Chakraborty
Flat No. 11, Block No. 8
Kashiba - 560075
Bangalore - North 24 Parganas
District - North 24 Parganas
West Bengal

2804

Krishnamohan Sarker

Ch. by

2805

D N Sarker - Salt Lake City
Bangalore - North 24 Parganas
District - North 24 Parganas
West Bengal

Received by

Registered under
North 24 Parganas
A.R.P. No. 230
23 MAY 2008

BETWEEN

1) SRI ASIM KUMAR GHOSH 2) SRI AJIT KUMAR GHOSH, both sons of Late Sushil Chandra Ghosh and at present residing at 6B, Charakjanga Road, Kolkata- 700 013 and 3) SMT JOYASRI GHOSH AND 4) SRI ABHISHEK GHOSH, wife and son of Late Asit Kumar Ghosh both residing at Lake Road, Topchanchi, Dhanbad, Jharkhand, hereinafter referred to as the "OWNERS/ VENDORS" the Owners are represented by their lawfully Constituted Attorney AMAL CHAKRABORTY son of LATE B.N.CHAKRABORTY, by faith - Hindu, by occupation - Business residing at KAIKHALI, CHIRIAMOR, P.S. - AIRPORT, District North 24 Parganas (which expression shall unless excluded by or repugnant in the context hereof be deemed to mean and include their heirs executors and/or administrators and/or assigns) of the FIRST PART ;

AND

NAVIN JAIN son of HANSRAJ JAIN residing at 5E, ELECTRONIC CENTRE, I/A, BIPLABI ANUKUL CHANDRA STREET, KOLKATA- 700072 by faith - Hindu, by occupation - business, hereinafter referred to as the PURCHASERS (which term or expression shall unless excluded by or repugnant to the subject or context be deemed to mean and include their successor or successors in office and/or assigns) of the SECOND PART;

2806
Kamala J...

Bikruti chandru
No Mohan chandru
Anand Airport
Anand Ghosh
Sri Jagadish Ghosh
POSTAL OFFICE

2807
Bikash Chandra

Anand Chakraborty
No Anand Chakraborty

2808
Sapanika Das

Kank Sarda
Sri Kank Sarda
Airport Post-136

2809
Pradip Kumar

Borhan Das
Sri Borhan Das
POSTAL OFFICE

2810
Subhadra Devi

Pradip Kumar
No Pradip Kumar
K. K. Palpur Rungt...

2811
Bijoy Chakraborty

Dipankar Das
Kha Kanu Das
Barrackpur
Khandu



2812
Hemanta

Signature
District - North 24 Parganas
By Cont. Mohd. Musaffar Khan

Subhadra Devi
No. ...
K. K. Palpur Rungt...

Registrar West Bengal
Date 24/5/2008
4070-24

23 MAY 2008

Registrar West Bengal
Date 24/5/2008
4070-24

23 MAY 2008

AND

1. **DILIP SEN**, No. Late Gopal Sen residing at Vill- Kaikhai, Chiramanore, P.O.-
R/Gopalpur, P.S.- Dum Dum Airport, Kol-700136.
2. **SUBAL MONDAL**, S/o- Late Abani Mondal residing at Vill- Arjanpur,
Charakdanga, P.S.- Rajarhat, Kol- 700116.
3. **BARU DEY** son of Late Unesh Chandra Dey residing at Vill- 1 Motilal Colony,
P.S. Dum Dum, Kolkata-700028
4. **BIKASH CHANDRA** son of Sri Mohon Chandra residing at Vill- Narayanpur,
Tatal Tala P.S. Dum Dum Airport, Kolkata 700136
5. **BIMAL GHOSH** son of Late Jagannath Ghosh residing at Vill- Kaikhai,
Daspan, P.O. & P.S. Airport, Kolkata-700052
6. **BINOY CHAKRABORTY** son of Sri Ishindranath Chakraborty residing
at Vill- G/F 20, Jyongra, Hugsati, P.S. Rajarhat, Kolkata- 700059
7. **KANK SARDAR** son of late Kanni Lal Sardar residing at Vill. Narayanpur,
Tatal Tala, P.S. Airport, Kolkata-700136
8. **BARUN DAS** son of Late Nanda Kisore Das residing at Vill- Kaikhai,
Daspan, P.O. & P.S. Airport, Kolkata-700052
9. **PRASANTA SAMANTA** son of Sri Dhira Samanta residing at Vill-
Dushmire, P.O./Gopalpur P.S. Rajarha, Kolkata-700136
10. **DIPANKAR DAS** son of Sri Khokan Das residing at Vill-84/1, Jagdish Bose
Road, New Barakpur P.S. Khardha, Kolkata-700131

all by birth Hindu, by occupation Business, all hereinafter called and referred to as
the as the CONFIRMING PARTY (which term and expression shall unless
excluded by or repugnant to the subject or context be deemed to mean and include
its successors-in-office, nominees and assigns) of the THIRD PART

WHEREAS

1. At all material times by virtue of the several Deeds of conveyance one Sushil Chandra Ghosh and Hirin Kumar Ghosh purchased several plots of land having an area of 5.74 Acres situated at Madhyamgram comprised in C.S. Dag No., 957 appertaining C.S. Khatian No.84, C.S. Dag No., 958 appertaining C.S. Khatian No. 230, C.S. Dag No., 958 appertaining C.S. Khatian No. 84, C.S. Dag No., 960 appertaining C.S. Khatian No. 119, C.S. Dag No., 961 appertaining C.S. Khatian No. 136, C.S. Dag No., 963 appertaining C.S. Khatian No. 515, C.S. Dag No., 989 appertaining C.S. Khatian No. 29/1, C.S. Dag No., 990 appertaining C.S. Khatian No. 29/1, C.S. Dag No., 991 appertaining C.S. Khatian No. 107, C.S. Dag No., 992 appertaining C.S. Khatian No. 280, C.S. Dag No., 993 appertaining C.S. Khatian No. 29/1, C.S. Dag No., 994 appertaining C.S. Khatian No. 280, C.S. Dag No., 994/1511 appertaining C.S. Khatian No. 561, C.S. Dag No., 994/1512 appertaining C.S. Khatian No. 267, C.S. Dag No., 995 appertaining C.S. Khatian No. 137, C.S. Dag No., 996 appertaining C.S. Khatian No. 435, C.S. Dag No., 996/1479 appertaining C.S. Khatian No. 63, C.S. Dag No., 996/1480 appertaining C.S. Khatian No. 281, C.S. Dag No., 996/1481 appertaining C.S. Khatian No. 291, C.S. Dag No., 996/1482 appertaining C.S. Khatian No. 556, C.S. Dag No., 996/1483 appertaining C.S. Khatian No. 95, C.S. Dag No., 996/1484 appertaining C.S. Khatian No. 164, C.S. Dag No., 996/1485 appertaining C.S. Khatian No. 164, C.S. Dag No., 996/1486 appertaining C.S. Khatian No. 258 and C.S. Dag No., 996/1487 appertaining C.S. Khatian No. 46, J.L. No. 43, Mouza: Udaynagar, Barasat Police Station, Under Madhyamgram Municipality, Ward No.9, District: North 24 Parganas (hereinafter referred to as the said Plots of land) and became the joint owners thereof and seized and possessed of the same.

2. While seized and possessed of the aforesaid plots of land as absolute owners thereof, said Sushil Chandu Ghosh and Hiraj Kumar Ghosh by a registered Deed of Conveyance dated 06.01.1942 sold, transferred, and conveyed the aforesaid plots of land in favour of Ghosh's Estates Limited on valuable consideration as mentioned therein and the said Deed was duly registered in the office of the Registrar of Assurance at Kolkata and recorded in Book No. 1, Volume No. 23 Pages 1 to 18 being Deed No. 81 for the year 1942.
3. After purchasing the aforesaid plots of land said Ghosh's Estates (P) Limited duly and seized and possessed of the same by recording their name in the Records of Rights.
4. Said Sushil Chandu Ghosh son of Late Amritlal Ghosh during his life time created a family trust namely Amrita Lal Ghosh Trust (hereinafter referred to as the said Trust) and vested his shares and royalty receiving rights morefully and particularly described in schedule "A" and "B" written in the said Trust Deed and the said Trust was registered with the Registrar of Assurances, Kolkata and duly recorded in Book No. 1 Vol. No. 91 pages 151 to 165, being Deed No. 3279 for the year 1949 for the purpose of celebration of Annual Durga Puja and Annapurna Puja and maintenance of the settlor during his life time and certain other purposes and also for the benefit of the beneficiaries being his sons namely Asim Kumar Ghosh, Ajit Kumar Ghosh and Anil Kumar Ghosh named in the said Trust and appointed himself along with one Murari Mohan Mitra and Abani Kumar Kirty as Trustees to the said Trust.

5. Pursuant to the aforesaid provision as contained in the said Deed of Trust Dated 1st October, 1949, said Asim Kumar Ghosh Ajit Kumar Ghosh and Asit Kumar Ghosh were inducted as Trustees after attaining the age of 18 by the continuing Trustees on 29 May, 1951, 4th August, 1954 and 20th November, 1954 respectively and the existing two Trustees namely Murari Mohun Mitra and Abani Kumar Kiri resigned as Trustees to the said Trust on 4th August, 1954 and 1st March, 1957 respectively.
6. Thus, the said Sushil Chandra Ghosh, Asim Kumar Ghosh, Ajit Kumar Ghosh and Asit Kumar Ghosh remained the Trustees to the aforesaid Trust.
7. While use and enjoyment of the said plots of land as an absolute owner thereof, said Ghosh's Estate Private Limited sold, transferred and conveyed the aforesaid plots of land in favour of aforesaid "Amrita Lal Ghosh Trust" on valuable consideration as mentioned therein and the said Deed was duly registered in the office of the Registrar of Assurances and recorded in Book No. 1, Volume No. 14 Pages 168 to 185 Being No. 1129 for the year 1958.
8. Thus the said Amrita Lal Ghosh Trust by virtue of the aforesaid Deed of Conveyance became the absolute owner in respect of the said plots of land and seized and possessed of the same.
9. Said Sushil Chandra Ghosh, being the settlor as well as the Trustee to the said Trust died intestate on or about 25th October, 1959 and accordingly the remaining Trustees namely Asim Kumar Ghosh Ajit Kumar Ghosh and Asit Kumar Ghosh remained and continued as the Trustees to the aforesaid Trust.

10. While use and enjoyment of the aforesaid plots of Land, said "Amrita Lal Ghosh Trust" by several Deeds of Conveyance also purchased several plots of land adjoining to the said plots of land having a total area of 47.14 decimal from the then owners situated at Madhyamgram under C.S. Dag 995 under C.S. Khatian No. 84, Dag No. 994(P) under C.S. Khatian No. 280, C.S. Dag No. 994/1511(P) under C.S. Khatian No. 561, C.S. Dag No. 994/1596 under C.S. Khatian No. 268 and C.S. Dag No. 962 under C.S. Khatian No. 30 and 31, J.L. No. 42, Mouza: Udairajpur, Police Station Barasat, under Madhyamgram Municipality, Ward No. 9 in the District: 24 Paraganas (North) and became the absolute owner thereof.
11. Thus the said Amrita Lal Ghosh Trust became the absolute owner in respect of ALL THAT piece and parcel of land commonly known as KUPHUKKA Gardens having a total area of 6.21 Acres equivalent to 374 Cottahs (more or less) at Madhyamgram, Mouza: Udairajpur under Barasat Police Station, District: North 24 Paraganas and became the owner thereof (hereinafter called the said Property) more fully and particularly described in the FIRST SCHEDULE hereunder written.
12. While seized and possessed of the aforesaid plots of Land as an absolute owner thereof, one of the trustees namely Ajit Kumar Ghosh induced several tenants at different portion of the aforesaid land and the said tenants constructed various Tin-shedded structures at different places on the aforesaid plots of land.
13. Disputes and/or differences having been arisen between the Trustees to the said Trust with regard to the Administration and management of the said Trust, the Managing Trustee of the said "Amrita Lal Ghosh Trust" filed a

suit before the Hon'ble High Court at Calcutta being Suit No. 197 of 1985 (Asim Kumar Ghosh Vs Ajit Kumar Ghosh & Others) inter alia praying for administration and removal of other trustees from the office of the said Trust and appointment of new Trustees in their place and stand and for framing of a scheme for proper administration of the said Trust.

14. During the pendency of the said suit, the Hon'ble High Court at Calcutta on consent of all the parties to the said Suit passed an order vide its order dated 15th May, 1985 inter alia, declaring that the said property no longer be treated as the Trust Property and it was declared by way of a preliminary decree that the said property shall vest absolutely in the beneficiaries of the said "Anrim Lal Ghosh Trust" namely Sri Asim Kumar Ghosh, Sri Ajit Kumar Ghosh and Sri Asit Kumar Ghosh having equal undivided one-third share each thereof and directed to execute a formal Deed if required to that effect.
15. Pursuant to the said order passed by the Hon'ble High Court at Calcutta, Sri Ajit Kumar Ghosh, one of the vendor herein gave effect to the said order passed by the Hon'ble High Court at Calcutta by executing a formal Deed which was registered in the office of Registrar of Assurances at Calcutta and the same was recorded in Book No. 1, Volume No. 1 Pages 1 to 17 being No. 6089 for the year 2006.
16. That said Sri Asim Kumar Ghosh, Sri Ajit Kumar Ghosh and Sri Asit Kumar Ghosh become the absolute owners having undivided one-third share each in respect of the aforesaid property and seized and possessed of the same.

17. Sri Asit Kumar Ghosh, being the younger brother died intestate on 17.11.1998 leaving behind him his wife namely Smt. Joyasri Ghosh and only son Sri Abhishek Ghosh, being his only legal heirs who after the demise of the said Asit Kumar Ghosh inherited his undivided One- third share in respect of the aforesaid property and became the joint owners thereof.
18. On the intervention of family friends, well wishers and relatives and for the benefit of the family in general and for the purpose of avoiding long drawn family dispute and litigation, the owners namely Sri Asim Kumar Ghose, Sri Ajit Kumar Ghosh and the legal heirs of Sri Asit Kumar Ghosh, (since deceased) namely Smt Joyasri Ghosh and Abhishek Ghosh have mutually agreed to resolve the disputes with regard to the said property whereby they all have agreed to sell, transfer and convey their undivided share in the said property to any intending purchaser and/or purchasers.
19. 1.Sri Asit Kumar Ghose, 2.Sri Ajit Kumar Ghosh, 3.Smt Joyasri Ghosh and 4.Abhishek Ghosh the Owners/ Vendors herein, appointed one AMAL CHAKRABORTY son of LATE B.N.CHAKRABORTY, by faith-Hindu, by occupation - Business residing at KAIKHALI, CHIRIAMOR, P.S. - AIRPORT, District North 24 Parganas as their constituted attorney by way of a registered G.P.A. bearing no.2738 dated 15.05.2008 duly registered at NORTH 24 PARGANAS copied in Book NO. IV for the year 2008 for the said property as mentioned in the Second Schedule hereunder.
20. The Confirming Party herein has entered into an Agreement for Sale with the present Vendors towards the Schedule property and the Confirming Party herein has absolute right to nominate any purchaser and accordingly the Purchaser herein when agreed to purchase the said land, the Confirming

Party herein gave his consent and confirm this sale and declare that he has no right claim and demand whatsoever against the said property and he already received the amount paid as part consideration to the Vendor from the present Purchaser. That upon execution of this deed of conveyance, the vendor and the confirming party jointly executed and registered other deeds and accordingly the entire consideration has been paid to the vendors and confirming party through different cheques and for the purpose of only this deed the proportionate consideration amount in respect of the vendor and confirming party has been written in the Memo of consideration of this deed.

21. The Purchasers being desirous to purchase a demarcated portion in the aforesaid plot of land having an area of 3.2389 Cottahs, equivalent to 5.3441 Decimals comprised in R.S. Dag No. 996/1480 now L.R. Dag No. 2442 & 0.0065 Cottahs, equivalent to 0.0107 Decimals comprised in R.S. Dag No. 996/1479 now L.R. Dag Nos. 2441 & 0.8661 Cottahs, equivalent to 1.4250 Decimals comprised in R.S. Dag No. 993 now L.R. Dag Nos. 2447 & 2.5899 Cottahs, equivalent to 4.2233 Decimals comprised in R.S. Dag No. 996/1481 now L.R. Dag Nos. 2445 & 0.2986 Cottahs, equivalent to 0.4926 Decimals comprised in R.S. Dag No. 996/1486 now L.R. Dag Nos. 2443 i.e. in total 07 Cottahs, equivalent to 11.55 Decimals (more or less) under L.R. Khata No. 1302, I.L. No 43, Mouza, Uchirajpur, Police Station Darnast, under the Medhyangon Municipality Ward No. 9 (on Jessore Road North), District: North 24 Parganas (hereinafter referred to as the "said Plot of land") approached the present Vendors for purchasing the same and accordingly the Vendors agreed to sell and the Purchasers agreed to purchase the same at or for a total consideration of Rs 33,50,000/- (Rupees Thirty Eight Lakhs Fifty Thousand only) free from all encumbrances, charges, liens attachments whatsoever.

NOW THIS INDENTURE WITNESSETH that in consideration of a sum of Rs 38,50,000/- (Rupees Thirty Eight Lakhs Fifty Thousand only) paid by the PURCHASERS to the VENDOR at or immediately before the execution of these presents and the VENDORS doth hereby admit and acknowledge to have received the same and/or every part thereof as per the memo of consideration given below (The Purchasers paid and the Vendors received money and several Pay-orders with several quantum in the names themselves and different persons at the request of the Vendors, on the Vendor's undertaking to make suitable adjustment of the total consideration and the Vendors shall not raise any dispute and/or claim in regard to the total consideration) VENDORS doth hereby by these presents indefeasibly grant, convey and transfer, assign and assure unto the PURCHASERS ALL THAT a demarcated portion having an area of 3.2389 Cottahs, equivalent to 5.1441 Decimals comprised in R.S Dag No. 996/1480 now L.R. Dag No. 2442 & 0.0065 Cottahs, equivalent to 0.0107 Decimals comprised in R.S Dag No. 996/1479 now L.R. Dag Nos. 2441 & 0.8661 Cottahs, equivalent to 1.4290 Decimals comprised in R.S Dag No. 993 now L.R. Dag Nos. 2447 & 2.5899 Cottahs, equivalent to 4.2713 Decimals comprised in R.S Dag No. 996/1481 now L.R. Dag Nos. 2445 & 0.2986 Cottahs, equivalent to 0.4926 Decimals comprised in R.S Dag No. 996/1486 now L.R. Dag Nos. 2443 i.e. in total 07 Cottahs, equivalent to 11.55 Decimals (more or less) under L.R. Khatian No.3302, J.L. No 43, Mouza, Udairajpur, Police Station Barasmat, under the Madhyamgram Municipality Ward No. 9 (on Jessore Road North), District: North 24 Paraganas commonly known as Kuhakeka gardens more fully and particularly described in the **SECOND SCHEDULE** free from all encumbrances, charges, liens, attachments whatsoever thereon **HOWSOEVER** otherwise the said demarcated plot of land now or

heretofore were or was situate, butted, bounded, called, known, numbered, described and distinguished **TOGETHER** with the land or ground whereupon or on part whereof the same is erected and built together with all houses, out-houses, sewers, drains, ditches, path passages, water course, erections, fixtures, walls, yards, courtyards and benefit and advantages of ancient and other lights, liberties, easements, privileges, appendages and appurtenances whatsoever in the said demarcated property or any part thereof belonging or in any wise appertaining to or with the same or any part thereof usually held, used, occupied or enjoyed or reputed to belong or be appertaining thereto **AND** the reversion and reversions, remainder and remainders, rents, issues and profits thereof and of every part thereof together with all estate, right, title, inheritance, use, trust, property, claim and demand whatsoever both at law and in equity of the **VENDORS** into and upon the said property or every part thereof **AND** all deeds, patents, instruments, writings and evidences of title which in any wise relate to the said demarcated plot of land or any part or parcel thereof and which now are or hereafter shall or may be in the custody, power or possession of the **VENDORS**, their legal heirs, representatives or any person from whom he or they can or may procure the same without action or suit at law or in equity **AND TO HAVE AND TO HOLD AND ENJOY** the said demarcated portion in respect of the aforesaid property and every part thereby granted, conveyed and transferred or expressed and intended unto and to the use of the **PURCHASERS**, their successors or successors in office and/or assigns forever freed and discharged from or otherwise by the **Vendors** well and sufficiently indemnified of and against all encumbrances, claims, liens etc. whatsoever created or suffered by the **Vendors** of these presents **AND** the **VENDORS** doth hereby for themselves, their heirs, executors, administrators and representatives, covenant with the **PURCHASERS**, their

successors or successors in office and/or assigns, **THAT NOTWITHSTANDING** any act, deed, or thing whatsoever, by the VENDORS or by any of their predecessors and ancestors in title, done or executed or knowingly suffered to the contrary the VENDORS had at all material times heretofore and now have good right, full power, absolute authority and indefeasible title to grant, sell, convey, transfer, assign and assure the said demarcated property hereby granted, sold, conveyed and transferred or expressed or intended so to be, unto land to the use of the PURCHASERS, its successor or successors in office and/or assigns in the manner aforesaid **AND THAT** the PURCHASERS, its successor or successors in office and/or assigns shall and may at all times hereafter, peaceably and quietly enter into hold, possess and enjoy the said property and every part thereof and receive the rents, issues and profits thereof, without any lawful eviction, hinder and interruption, disturbance, claim or demand whatsoever from or by the VENDORS or any person or persons lawfully or equitably claiming any right or estate thereof from under or in trust for them or from or under any of their ancestors or predecessors in title **AND THAT** free and clear and freely and clearly absolutely acquitted, exonerated and released or otherwise by and at the costs and expenses of the VENDORS will and sufficiently save indemnified of from and against all and all manner of claims, charges, liens, debts attachments and encumbrances whatsoever made or suffered by the VENDORS or any of their ancestors or predecessors in title or any person or persons lawfully or equitably claiming as aforesaid **AND FURTHER** that the vendors and all persons having or lawfully or equitably claiming any estate or interest whatsoever in the said demarcated portion in respect of the aforesaid property or any part thereof from under or in trust for them the Vendors or from or under any of their predecessors or ancestors in title shall and will

from time to time and at all times hereafter at the request and costs of the PURCHASERS, their successor or successors in office and/or assigns do and execute, or cause to be done and executed all such acts, deeds and things whatsoever for further better and more perfectly assuring the said demarcated property and every part thereof unto and to the use of the PURCHASERS, its successor or successors in office and/or assigns according to the true intent and meaning of these presents as shall or may be reasonably required **AND FURTHERMORE THAT** the VENDORS and all their heirs, executors and administrators and/or assigns shall at all times hereafter indemnify and keep indemnified the PURCHASERS, its successor or successors in office and/or assigns against any loss, damages, costs, charges and expenses if any suffered by reason of any defect in the title of the Vendors or any breach of the covenants hereinunder contained.

THE FIRST SCHEDULE ABOVE REFERRED TO:

ALL THAT a piece and parcel of land commonly known as KUHUKÉKA Gardens having a total area of 6.22 Acres equivalent to 374 Cottahs more or less, under R.S. Dag No 957, *corresponding to L.R. Dag No. 2413, R.S. Dag No 958 corresponding to L.R. Dag No. 2413 and 2414, R.S. Dag No 959 corresponding to L.R. Dag No. 2413, R.S. Dag No. 960 corresponding to L.R. Dag No. 2413, R.S. Dag No 962 corresponding to L.R. Dag No. 2416, R.S. Dag No. 963 corresponding to L.R. Dag No. 2436, R.S. Dag No 989 corresponding to L.R. Dag No. 2415, R.S. Dag No. 990(?) corresponding to L.R. Dag No. 2415, 2438 and 2439, R.S. Dag No.991 and 992, corresponding to L.R. Dag No. 2440, R.S. Dag No. 993, 994/1511 and

996/1512 corresponding to L.R. Dag No. 2447, R.S Dag No. 996(P) and 996/1479 corresponding to L.R. Dag No. 2441, R.S Dag No. 996/1480 corresponding to L.R. Dag No. 2442, R.S Dag No. 996/1482, 996/1483 and 996/1484 corresponding to L.R. Dag No. 2445, R.S Dag No. 996/1485 corresponding to L.R. Dag No. 2444, R.S Dag No. 996/1486 corresponding to L.R. Dag No. 2443 and R.S Dag No. 996/1487 corresponding to L.R. Dag No. 2446, all under L.R. Khatian No 3302, R.S. Dag No 961 under R.S. Khatian No 136/230, R.S Dag No. 994 under R.S. Khatian No 1398, R.S. Dag No. 996/1596 under R.S. Khatian No 268, R.S. Dag No 995 under R.S. Khatian No 1050, C.S Dag No. 996/1481 under C.S. Khatian No 91, J.L. No 43, Mouza. Udairajpur, Police Station Barasaat, under the Madhyamgram Municipality Ward No. 9 (on Jessore Road North), District: North 24 Paraganas commonly known as KUHUKKA GARDENS J.L. No. 43 Mouza: Udairajpur under Barasaat Police Station, District: North 24 Paraganas and bounded as follows:

- ON THE NORTH** : By Municipal Road
- ON THE SOUTH** : By Municipal Road and partly by a Mosque
- ON THE EAST** : Partly by Public Road and Partly
By C.S. Dag No. 990(P),
989/1591 and 989(p)
- ON THE WEST** : By Jessore Road (North)

SECOND SCHEDULE ABOVE REFERRED TO:

ALL THAT a demarcated portion having an area 3.2389 Cottahs, equivalent to 5.3441 Decimals comprised in R.S Dag No. 996/1480 now L.R. Dag No. 2442 & 0.0065 Cottahs, equivalent to 0.0107 Decimals comprised in R.S Dag No. 996/1479 now L.R. Dag Nos. 2443 & 0.8661 Cottahs, equivalent to 1.4290 Decimals comprised in R.S Dag No. 993 now L.R. Dag Nos. 2447 & 2.5899 Cottahs, equivalent to 4.2733 Decimals comprised in R.S Dag No. 996/1481 now L.R. Dag Nos. 2445 & 0.2986 Cottahs, equivalent to 0.4926 Decimals comprised in R.S Dag No. 996/1486 now L.R. Dag Nos. 2443 i.e. in total 67 Cottahs, equivalent to 11.55 Decimals (more or less) under L.R. Khatian No. 3302, all recorded as Bastu (together with one storey structure), Bagm, PukurPaar, Pukur (now being used for Pisciculture) respectively J.L. No. 43, Moza, Udatrajpur, Police Station Barasat, under the Madhyamgram Municipality Ward No. 9 (on Jessore Road North), District: North 24 Paraganas. The Plot of Land being numbered as "Y" butted and bounded by:

A Map or Plan Annex hereto bordered "RED" line being part of this document

PLOT NO. - Y -

ON THE NORTH : Part of R.S. Dag. 996/1480, 996/1486 & 996/1481
 ON THE SOUTH : Part of R.S. Dag. 996/1480, 993
 ON THE EAST : R.S. Dag. 996/1481, 996/1486 & 993
 ON THE WEST : R.S. Dag. 996/1479, 996/1480

IN WITNESS WHEREOF the parties to these presents hereto set and subscribed their respective hands and seals on the day, month and year first above written.

This Indenture of Conveyance and the Memo of Consideration has been read over and explained to the vendors in Bengali language to which they have admitted and have understood

Amal Chakrabarty

SIGNATURE OF THE CONSTITUED
ATTORNEY OF THE VENDORS

Dilip Saha
 Deb Roy
 Girind Ghosh
 Karan Ghosh
 Kishor Chakrabarty
 Deepankar Das
 Prabhat Saha
 Sushant Mondal
 Binay Chakrabarty
 Adnan

 SIGNATURE OF THE
 CONFIRMING PARTY

MEMO OF CONSIDERATION

Paid by the within named Purchaser, the within mentioned Sum of **Rs 38,50,000/- (Rupees Thirty Eight Lakhs Fifty Thousand) Only**

PART-I

The entire Memo of Consideration paid to the Vendors through different cheques as per Memo below

RECEIVED By Smt. Joyasi Ghosh & Sri. Abhishek Ghosh the sum of Rs. 1,10,00,000.00 (Rupees One Crore Ten Lakhs only) only being the full consideration money as per Memo in terms of these presents:

1.	By Pay order being No. 100804 dated 24.04.2008 Drawn on ABN Amro Bank in favour of Smt. Joyasi Ghosh	Rs.16,25,000.00
2.	By Pay order being No. 100806 dated 24.04.2008 Drawn on ABN Amro Bank in favour of Sri. Abhishek Ghosh	Rs.16,25,000.00
3.	By Pay order being No. 100813 dated 24.04.2008 Drawn on ABN Amro Bank in favour of Sri. Debnath Das on request of the Vendors	Rs.10,00,000.00
4.	By Pay order being No. 100812 dated 24.04.2008 Drawn on ABN Amro Bank in favour of Sri. Ganesh Chandru Dutta on request of the Vendors	Rs.10,00,000.00
5.	By Pay order being No. 100810 dated 24.04.2008 Drawn on ABN Amro Bank in favour of Sri. Kapil Dey on request of the Vendors	Rs.25,00,000.00
6.	By Pay order being No. 100808 dated 24.04.2008 Drawn on ABN Amro Bank in favour of Smt. Jhama Ghoshal on request of the Vendors	Rs.12,50,000.00
7.	By Pay order being No. 100815 dated 24.04.2008 Drawn on ABN Amro Bank in favour of Sri. S. K. Ghoshal on request of the Vendors	Rs.12,50,000.00
8.	By diverse cheques paid earlier	Rs.7,50,000.00
	Total	Rs1,10,00,000.00

(RUPEES ONE CRORE TEN LAKHS ONLY)

RECEIVED By Asim Kumar Ghosh the sum of Rs. 3,34,00,000.00 (Rupees Three Crores Thirty Four Lakhs only) only being the full consideration money as per Memo in terms of these presents:

1. By Pay order being No. 100805 dated 24.04.2008 Drawn on ABN Amro Bank in favour of Smt. Joyatri Ghosh	Rs. 9,00,000.00
2. By Pay order being No. 100807 dated 24.04.2008 Drawn on ABN Amro Bank in favour of Sri. Abhishek Ghosh on request	Rs. 9,00,000.00
3. By Pay order being No. 100917 dated 15.05.2008 Drawn on ABN Amro Bank in favour of Sri. Bhakti Taran Biswas	Rs. 25,00,000.00
4. By Pay order being No. 100916 dated 15.05.2008	Rs. 291,00,000.00
Total:	Rs. 3,34,00,000.00

(RUPES THREE CRORES THIRTY FOUR LAKHS ONLY)

RECEIVED By Ajit Kumar Ghosh the sum of Rs. 1,10,00,000.00 (Rupees One Crore Ten Lakhs only) only being the full consideration money as per Memo in terms of these presents:

1. By Pay order being No. 100803 dated 24.04.2008 Drawn on ABN Amro Bank in favour of Sri. Ajit Kumar Ghosh	Rs. 32,30,000.00
2. By Pay order being No. 100814 dated 24.04.2008 Drawn on ABN Amro Bank in favour of Sri. Debashis Das on request of the Vendor.	Rs. 18,00,000.00
3. By Pay order being No. 100811 dated 24.04.2008 Drawn on ABN Amro Bank in favour of Sri. Ganesh Chandra Dutta on request of the Vendor.	Rs. 20,00,000.00
4. By Pay order being No. 100349 dated 26.03.2008 Drawn on ABN Amro Bank in favour of Pragma Tech India Pvt. Ltd. on request of the Vendor.	Rs. 13,00,000.00

5. By Pay order being No. 100348 dated 26.03.2008 Drawn on ABN Amro Bank in favour of Pragma Tech India Pvt. Ltd. on request of the Vendor. .. Rs.27,00,000.00
6. By diverse cheques paid earlier .. Rs. 7,50,000.00
- Total: Rs. 1,10,00,000.00

(RUPEES ONE CRORE TEN LAKHS ONLY)

IN WITNESS WHEREOF the parties to these presents hereto set and subscribed their respective hands and seals on the day, month and year first above written.

WITNESSES:

1. *[Handwritten signature]*
[Handwritten signature]

2. *[Handwritten signature]*

[Handwritten signature: Anil Chakrabarti]

SIGNATURE OF THE CONSTITUED
ATTORNEY OF THE VENDORS

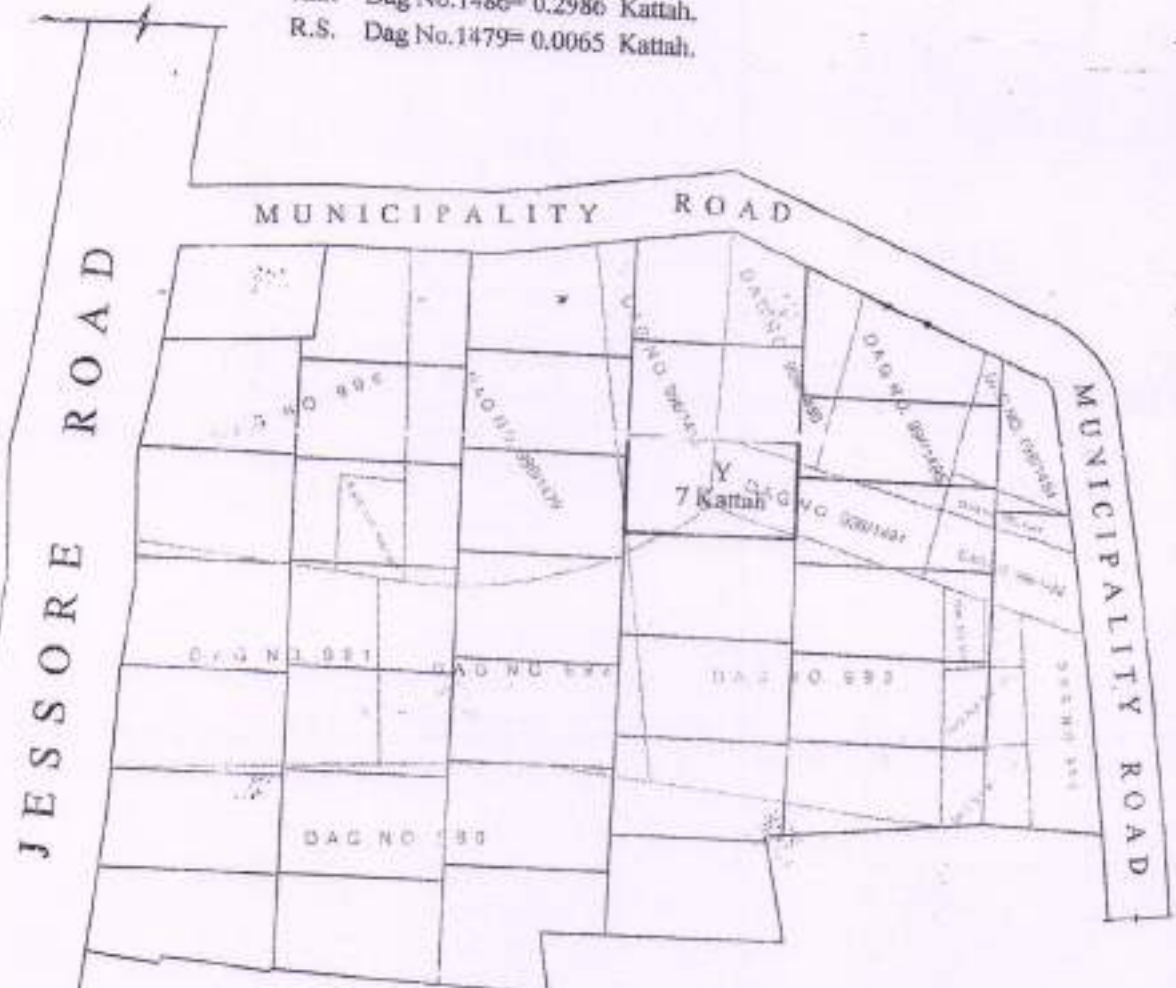
PART-II

The entire Memo of Consideration paid to the Confirming Party through different cheques as per Memo below :

Sl. No.	Name	Chq. No.	Bank	Date	Amount
1	Dip Sen	252394	ABN AMRO BANK	20.05.2008	1295000
		252395	ABN AMRO BANK	20.05.2008	1295000
		252397	ABN AMRO BANK	20.05.2008	1295000
		252398	ABN AMRO BANK	20.05.2008	1295000
		252399	ABN AMRO BANK	20.05.2008	1295000
		252400	ABN AMRO BANK	20.05.2008	1295000
					<u>7770000</u>
2	Subal Mondal	257351	ABN AMRO BANK	20.05.2008	1295000
		257352	ABN AMRO BANK	20.05.2008	1295000
		257353	ABN AMRO BANK	20.05.2008	1295000
		257354	ABN AMRO BANK	20.05.2008	1295000
		257355	ABN AMRO BANK	20.05.2008	1295000
		257356	ABN AMRO BANK	20.05.2008	1295000
					<u>7770000</u>
3	Babu Dey	257357	ABN AMRO BANK	20.05.2008	1295000
		257358	ABN AMRO BANK	20.05.2008	1295000
		257359	ABN AMRO BANK	20.05.2008	1295000
		257360	ABN AMRO BANK	20.05.2008	1295000
		257361	ABN AMRO BANK	20.05.2008	1295000
		257362	ABN AMRO BANK	20.05.2008	1295000
					<u>7770000</u>
4	Bikash Chandra	257363	ABN AMRO BANK	20.05.2008	1295000
		257364	ABN AMRO BANK	20.05.2008	1295000
		257365	ABN AMRO BANK	20.05.2008	1295000
		257366	ABN AMRO BANK	20.05.2008	1295000
		257367	ABN AMRO BANK	20.05.2008	1295000
		257368	ABN AMRO BANK	20.05.2008	1295000
					<u>7770000</u>
5	Bimal Ghosh	257369	ABN AMRO BANK	20.05.2008	1295000
		257370	ABN AMRO BANK	20.05.2008	1295000
		257371	ABN AMRO BANK	20.05.2008	1295000
		257372	ABN AMRO BANK	20.05.2008	1295000
		257373	ABN AMRO BANK	20.05.2008	1295000
		257374	ABN AMRO BANK	20.05.2008	1295000
					<u>7770000</u>
6	Binoy Chakraborty	257375	ABN AMRO BANK	20.05.2008	1295000
		257376	ABN AMRO BANK	20.05.2008	1295000
		257377	ABN AMRO BANK	20.05.2008	1295000
		257378	ABN AMRO BANK	20.05.2008	1295000
		257379	ABN AMRO BANK	20.05.2008	1295000
		257380	ABN AMRO BANK	20.05.2008	1295000
					<u>7770000</u>
7	Kanak Sardar	257381	ABN AMRO BANK	20.05.2008	1295000
		257382	ABN AMRO BANK	20.05.2008	1295000
		257383	ABN AMRO BANK	20.05.2008	1295000
		257384	ABN AMRO BANK	20.05.2008	1295000
		257385	ABN AMRO BANK	20.05.2008	1295000
		257386	ABN AMRO BANK	20.05.2008	1295000
					<u>7770000</u>


































SITE PLAN OF LAND AT MOUZA-UDAYRAJPUR, J.L. NO.- 43,
R.S. DAG NO.-993,1480,1481,1486 & 1479 UNDER
MADHYAMGRAM MUNICIPALITY, WARD NO.-9, P.S.-BARASAT,
DIST.NORTH 24 PARGANAS.

AREA OF LAND : R.S. Dag No.993 = 0.8661 Kattah.
R.S. Dag No.1480= 3.2389 Kattah.
R.S. Dag No.1481= 2.5899 Kattah.
R.S. Dag No.1486= 0.2986 Kattah.
R.S. Dag No.1479= 0.0065 Kattah.




































Amal Chakrabarti


































SPECIMEN FORM FOR TEN FINGERPRINTS

SL. No.	Signature of the Executants/ Presentants						
	 <i>Anil Chaudhary</i>						
		Little	Ring	Middle	Fore		Thumb
		(Left Hand)					
							
Thumb	Fore	Middle	Ring		Little		
(Right Hand)							
	 <i>Anil Chaudhary</i>						
		Little	Ring	Middle	Fore		Thumb
		(Left Hand)					
							
Thumb	Fore	Middle	Ring		Little		
(Right Hand)							
	 <i>Anil Chaudhary</i>						
		Little	Ring	Middle	Fore		Thumb
		(Left Hand)					
							
Thumb	Fore	Middle	Ring		Little		
(Right Hand)							























SPECIMEN FORM FOR TEN FINGERPRINTS

Sl. No.	Signature of the Executants/ Presentants							
								
		Little	Ring	Middle	(Left Hand)		Fore	Thumb
								
		Thumb	Fore	Middle	(Right Hand)		Ring	Little
								
		Little	Ring	Middle	(Left Hand)		Fore	Thumb
								
		Thumb	Fore	Middle	(Right Hand)		Ring	Little
								
		Little	Ring	Middle	(Left Hand)		Fore	Thumb
								
		Thumb	Fore	Middle	(Right Hand)		Ring	Little

SPECIMEN FORM FOR TEN FINGERPRINTS

Sl. No.	Signatures of the Executors/ Presentants						
							
		Little	Ring	Middle	Fore		Thumb
		(Left Hand)					
							
		Thumb	Fore		Middle	Ring	Little
	(Right Hand)						
							
		Little	Ring	Middle	Fore		Thumb
		(Left Hand)					
							
		Thumb	Fore		Middle	Ring	Little
	(Right Hand)						
							
		Little	Ring	Middle	Fore		Thumb
		(Left Hand)					
							
		Thumb	Fore		Middle	Ring	Little
	(Right Hand)						

SPECIMEN FORM FOR TEN FINGERPRINTS

Sl. No.	Signature of the Executants/ Presentants						
							
		Little	Ring	Middle	Fore	Thumb	
		(Left Hand)					
							
Thumb	Fore	Middle	Ring	Little			
(Right Hand)							
							
		Little	Ring	Middle	Fore	Thumb	
		(Left Hand)					
							
Thumb	Fore	Middle	Ring	Little			
(Right Hand)							
		Little	Ring	Middle	Fore	Thumb	
		(Left Hand)					
		Thumb	Fore	Middle	Ring	Little	
(Right Hand)							

Certificate of Registration under section 60 and Rule 69.

Registered in Book - I
CD Volume number 5
Page from 15645 to 15674
being No 04186 for the year 2008.



(X) 05-August-2008
District Sub Register II
Office of the D.S.R.-II NORTH 24-PARGANAS
West Bengal